

Massan Northeast Extension Continues to Deliver Broad, Significant Intercepts along Strike and Down-Dip, Including 121m @ 1.2g/t Au from 18m

West African gold explorer Asara Resources Limited (ASX: AS1; **Asara** or **Company**) is pleased to announce the latest set of results from 6 drill holes (totalling 1,157m) from the Phase 1 Reverse Circulation (**RC**) and Diamond Drilling (**DD**) program within the Massan deposit Mineral Resource Estimate (**MRE**) area at its flagship Kada Gold Project (**Kada**) in Guinea.

The Company is also pleased to report the next set of results from 11 drill holes (totalling 1,114m) from the Phase 2 Air Core (**AC**) and RC drilling program at the Massan deposit that is designed to increase the extents of the Massan deposit and grow the Kada Project Inferred Mineral Resource.

HIGHLIGHTS:

- **Phase 1** drilling continues to successfully extend mineralisation to the northeast of the deposit core, first defined in MSRC26-013 (54 m @ 2.3 g/t Au from 42 m)¹, with strong continuity demonstrated both along strike and down-dip.
- Along-strike results highlight broad, continuous mineralisation, including **121 m @ 1.2 g/t Au from 18 m (MSRC26-017C)**, **59 m @ 1.3 g/t Au from 139 m (MSRC26-023)** and **24 m @ 1.4 g/t Au from 36 m (MSRC26-028)**.
- Down-dip drilling confirms depth continuity, returning **50 m @ 1.2 g/t Au from 111 m (MSRC26-025)** and a higher-grade intercept of **20 m @ 3.2 g/t Au from 147 m (MSRC26-022)**.
- Results continue to **demonstrate Resource growth potential**, with consistent intercepts from the northeastern extension of the Massan deposit, an area that remains under-drilled.
- The Phase 1 programme is systematically drilling out and **defining the full extent of the northeastern extension zone**.
- **Phase 2** Inferred Extension drilling confirms continuation of mineralisation beyond 350 m north of the 2023 Inferred Resource along the N-S trend.
- **Notable gold intersections** from the assays received for the most recent Phase 1 and Phase 2 drillholes reported in this press release include:

¹ Refer to ASX Announcement dated 19 February 2026

Phase 1 Indicated Conversion Programme Results:

- **MSRC26-017C:** **121 m @ 1.2 g/t gold** from 18m. Including, 3 m @ 3.9 g/t gold from 50m, and 6 m @ 2.2 g/t gold from 69m.
- **MSRC26-023:** **52 m @ 1.0 g/t gold** from 76m. Including, 8 m @ 2.4 g/t gold from 84m.
59 m @ 1.3 g/t gold from 139m. Including, 6 m @ 2.3 g/t gold from 180m, and 4 m @ 3.0 g/t gold from 188m.
- **MSRC26-022:** **38 m @ 1.9 g/t gold** from 97m. Including, 5 m @ 4.8 g/t gold from 97m, and 10 m @ 3.2 g/t gold from 109m.
20 m @ 3.2 g/t gold from 147m. Including, 1 m @ 31.3 g/t gold from 156m, and 2 m @ 6.1 g/t gold from 162m.
- **MSRC26-025:** **10 m @ 4.7 g/t gold** from 26m. Including, 3 m @ 14.8 g/t gold from 27m, and
50 m @ 1.2 g/t gold from 111m. Including, 7 m @ 2.1 g/t gold from 111m, and
- **MSRC26-028:** **24 m @ 1.4 g/t gold** from 36m. Including, 2 m @ 6.3 g/t gold from 36m, and

Phase 2 Inferred Extension Programme:

- **MSAC26-040:** **32 m @ 0.5 g/t gold** from 19m. Including, 3 m @ 1.2 g/t gold from 47m.
29 m @ 0.7 g/t gold from 59m. Including, 4 m @ 2.2 g/t gold from 76m.
- **MSAC26-039:** **15 m @ 1.1 g/t gold** from 11m. Including, 3 m @ 3.0 g/t gold from 12m.
21 m @ 0.7 g/t gold from 34m. Including, 4 m @ 1.1 g/t gold from 41m.
- **MSAC26-042:** **20 m @ 0.6 g/t gold** from 51m. Including, 8 m @ 1.1 g/t gold from 53m.

- **MSAC26-046:** **39 m @ 0.3 g/t gold** from 20m. Including, 2 m @ 1.3 g/t gold from 46m.
- **MSAC26-041:** **18 m @ 0.6 g/t gold** from 51m. Including, 3 m @ 1.1 g/t gold from 63m.

Matt Sharples, CEO of Asara, commented:

"The Phase 1 results continue to reinforce the strength and scale of the northeastern extension to the Massan deposit, first identified in MSRC26-013, with consistent broad zones of mineralisation now demonstrated along strike.

Importantly, these latest results represent the first confirmation of down-dip continuity of this newly defined NE extension, significantly increasing our confidence in the scale and continuity of the mineralised system beyond the current Resource footprint.

These outcomes further highlight the growth potential of the deposit, particularly in areas that have historically seen limited drilling, and support our strategy of systematically expanding both the strike extent and depth of mineralisation at Massan.

In parallel, the Phase 2 Inferred Extension Programme continues to deliver encouraging results along the broader N-S trend, confirming that mineralisation extends well beyond the current limits of the 2023 Resource and reinforcing the district-scale potential of the Kada Project."

Kada Gold Project: Resource Growth and Conversion Strategy

The overall drilling strategy at Kada remains two-fold.

Firstly, the Company is focused on upgrading and increasing Indicated Mineral Resources through the systematic conversion of existing Inferred material. This includes extending the average drilling depth from approximately 130 m in the 2023 MRE to approximately 250 m (**Figure 1**). The Phase 1 Indicated Conversion Programme is designed to expand the current Indicated strike length of ~300 m to align as a minimum with the existing 1,300 m Inferred Mineral Resource footprint.

Secondly, the Company is focussing on expanding the Inferred Resource footprint along strike. Proven mineralisation has been identified along approximately 3,500 m of the N-S mineralised corridor (**Figure 1**); however, much of this strike remains historically drilled at a spacing insufficient for Inferred classification. The Phase 2 Inferred Programme is therefore designed to systematically drill this established mineralised strike to appropriate Inferred spacing.

Summary of Phase 1 and Phase 2 Drilling Results

A plan view of the Phase 1 and Phase 2 drillholes reported in this announcement is presented in **Figure 2**. **Figure 3** presents an overview of the downhole significant intercept gram metres for the drilling at the Massan deposit, and highlights the locations of cross sections A-B (**Figure 4**), C-D (**Figure 5**) and E-F (**Figure 6**). In addition, **Figure 3** demonstrates some of the significant intercepts from the Phase 2 Inferred Programme along the N-S mineralised trend.

Table 2 and **Table 3** summarise the collar coordinates and significant intercepts for the drillholes referenced in this announcement.

Phase 1 drilling continues to successfully extend mineralisation to the northeast of the Massan deposit core, initially defined in drillhole MSRC26-013 (54 m @ 2.3 g/t Au from 42 m)¹. The latest results demonstrate strong continuity of broad mineralised zones along strike, with key intercepts including 121 m @ 1.2 g/t Au from 18 m (MSRC26-017C), 59 m @ 1.3 g/t Au from 139 m (MSRC26-023) and 24 m @ 1.4 g/t Au from 36 m (MSRC26-028). These results continue to highlight the scale and consistency of mineralisation within the northeastern extension of the deposit.

Importantly, the recent results have delivered the first confirmation of down-dip continuity of this newly identified NE extension. Down-dip drillholes have returned significant intercepts, including 50 m @ 1.2 g/t Au from 111 m (MSRC26-025) and 20 m @ 3.2 g/t Au from 147 m (MSRC26-022), demonstrating that mineralisation extends at depth beyond the limits of previous drilling. This materially increases confidence in the continuity and overall scale potential of the system.

Collectively, these results reinforce the significant Resource growth potential within the northeastern extension, an area that has historically been under-drilled. The consistent delivery of broad, coherent mineralised zones supports the Company's strategy of expanding the Resource footprint both along strike and down-dip.

In parallel, results from the Phase 2 Inferred Extension Programme continue to confirm the continuation of mineralisation beyond the current Resource limits along the broader N-S mineralised trend. The recent results validate the continuation of historical mineralisation more than 350 m north of the 2023 Inferred Resource, including 39 m @ 0.3 g/t Au from 20 m, with a higher-grade interval of 2 m @ 1.5 g/t Au from 82 m in MSAC26-046, further reinforcing the near-term upside potential of the Massan Deposit.

Current Progress and Next Steps

Drilling activities for both Phase 1 and Phase 2 remain ongoing. A third RC rig, Africa Innovation Services' (**AIS**) second rig, has now arrived on site and commenced drilling on 8 April. This rig will operate alongside the existing two RC rigs and one DD rig, accelerating delivery of the Phase 1 Indicated Conversion Programme.

¹ Refer to ASX Announcement dated 19 February 2026




Figure 1: Kada gold project drill collar plan map showing potential strike extensions beyond the current MRE.




Figure 2: Plan map illustrating the location of the Phase 1 and Phase 2 drillholes reported in this press release.

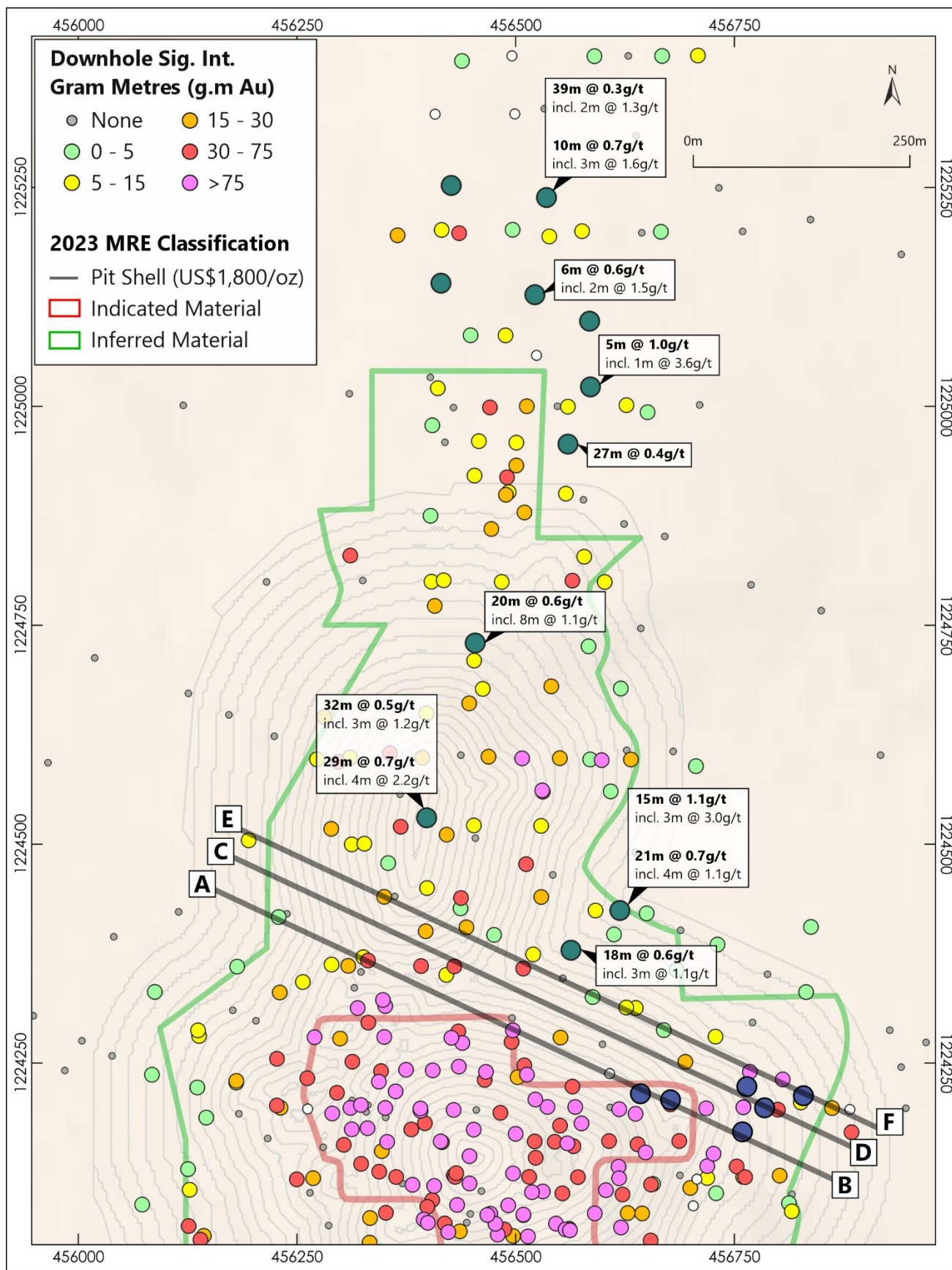


Figure 3: Significant intercept gram metres overview, cross section locations and Inferred Programme results.

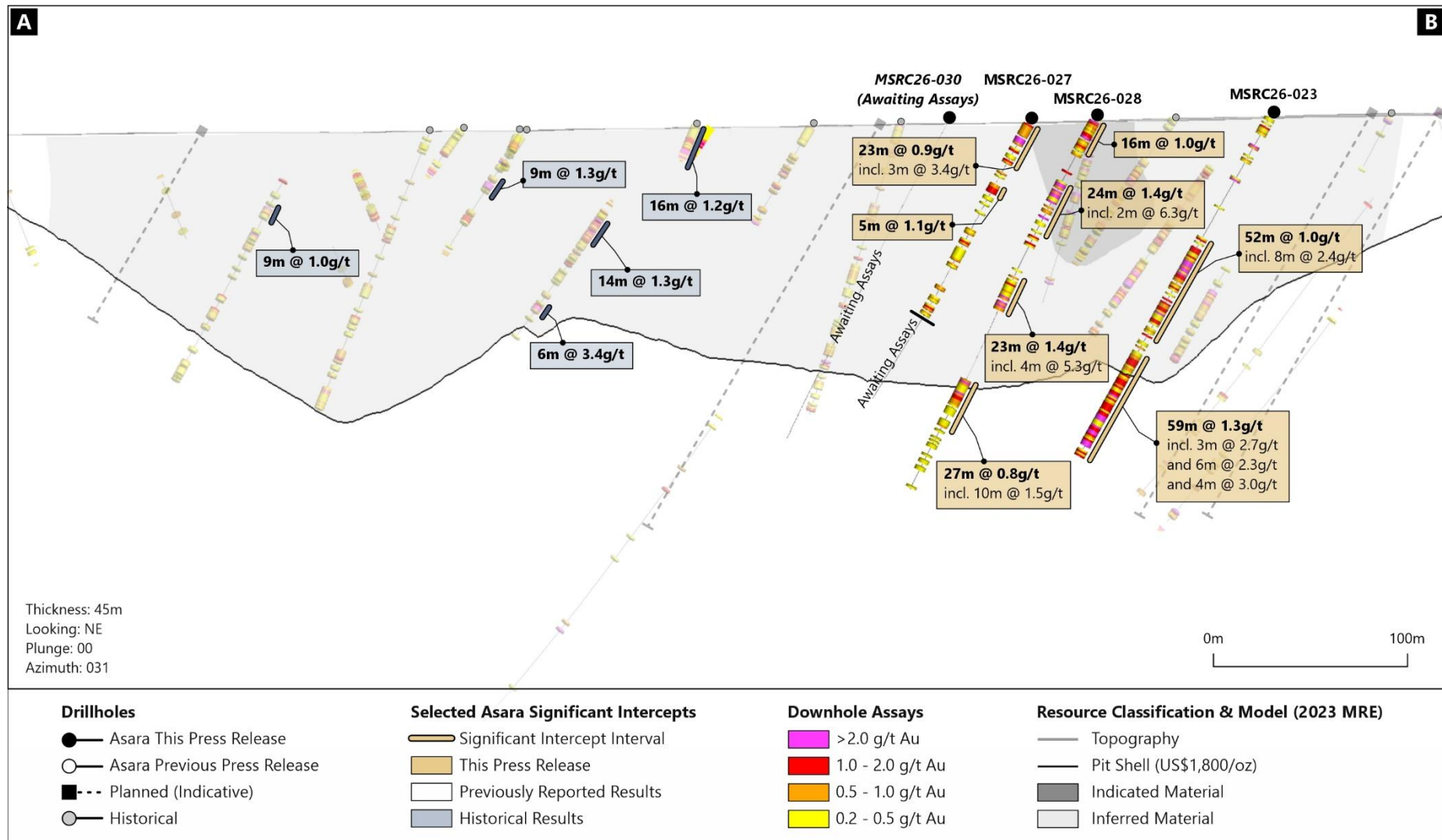


Figure 4: Cross section A-B indicating the existing MRE 2023 Indicated and Inferred classifications, the 2023 pit shell (US\$1,800), and recent drilling results (Intercept cut-off grade $\geq 0.3\text{g/t Au}$, intervals $\geq 2\text{m}$ in length, intervals are reported with $\leq 3\text{m}$ of continuous internal dilution).

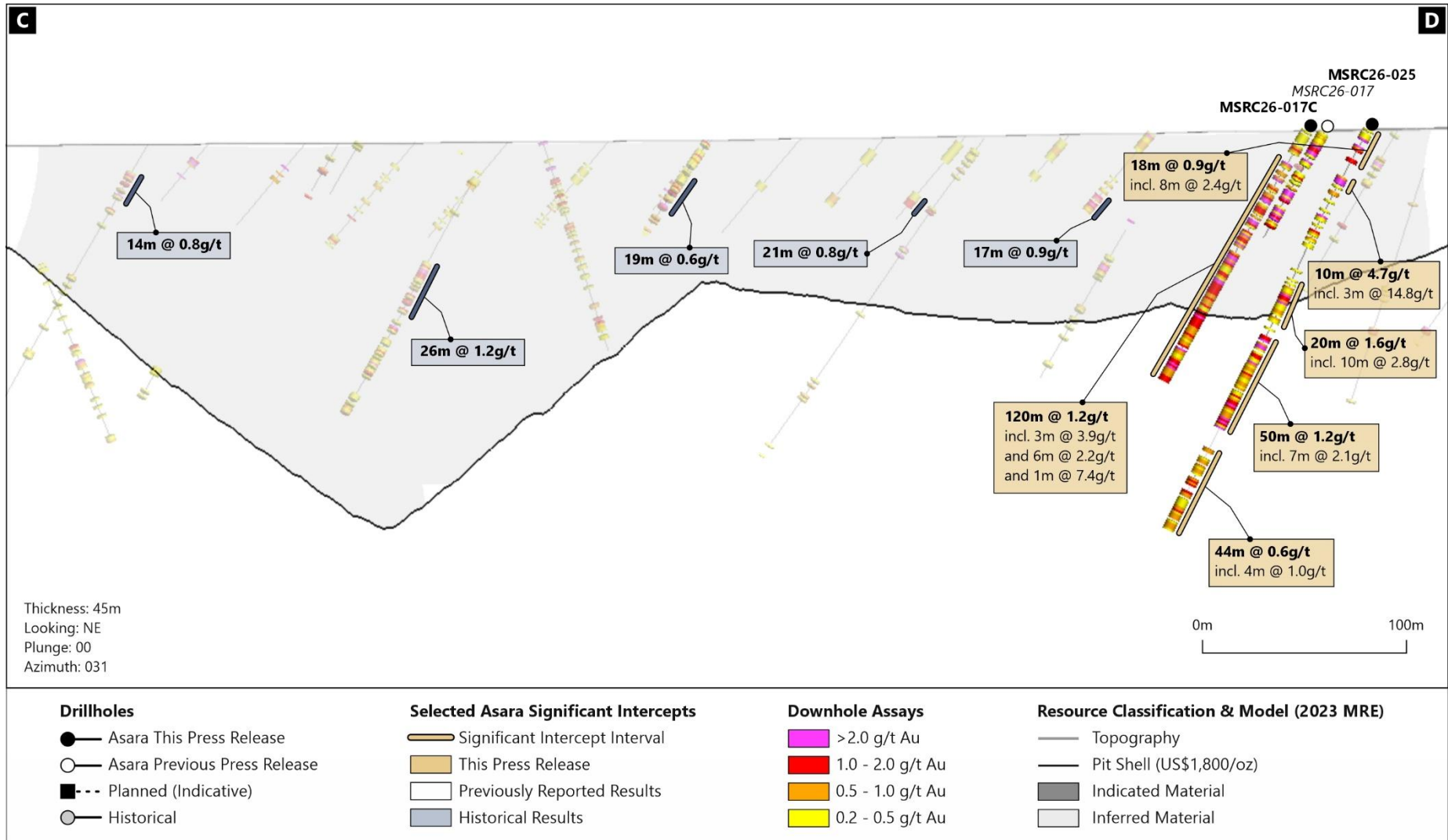


Figure 5: Cross section C-D indicating the existing MRE 2023 Indicated and Inferred classifications, the 2023 pit shell (US\$1,800), and recent drilling results (Intercept cut-off grade $\geq 0.3\text{g/t Au}$, intervals $\geq 2\text{m}$ in length, intervals are reported with $\leq 3\text{m}$ of continuous internal dilution).

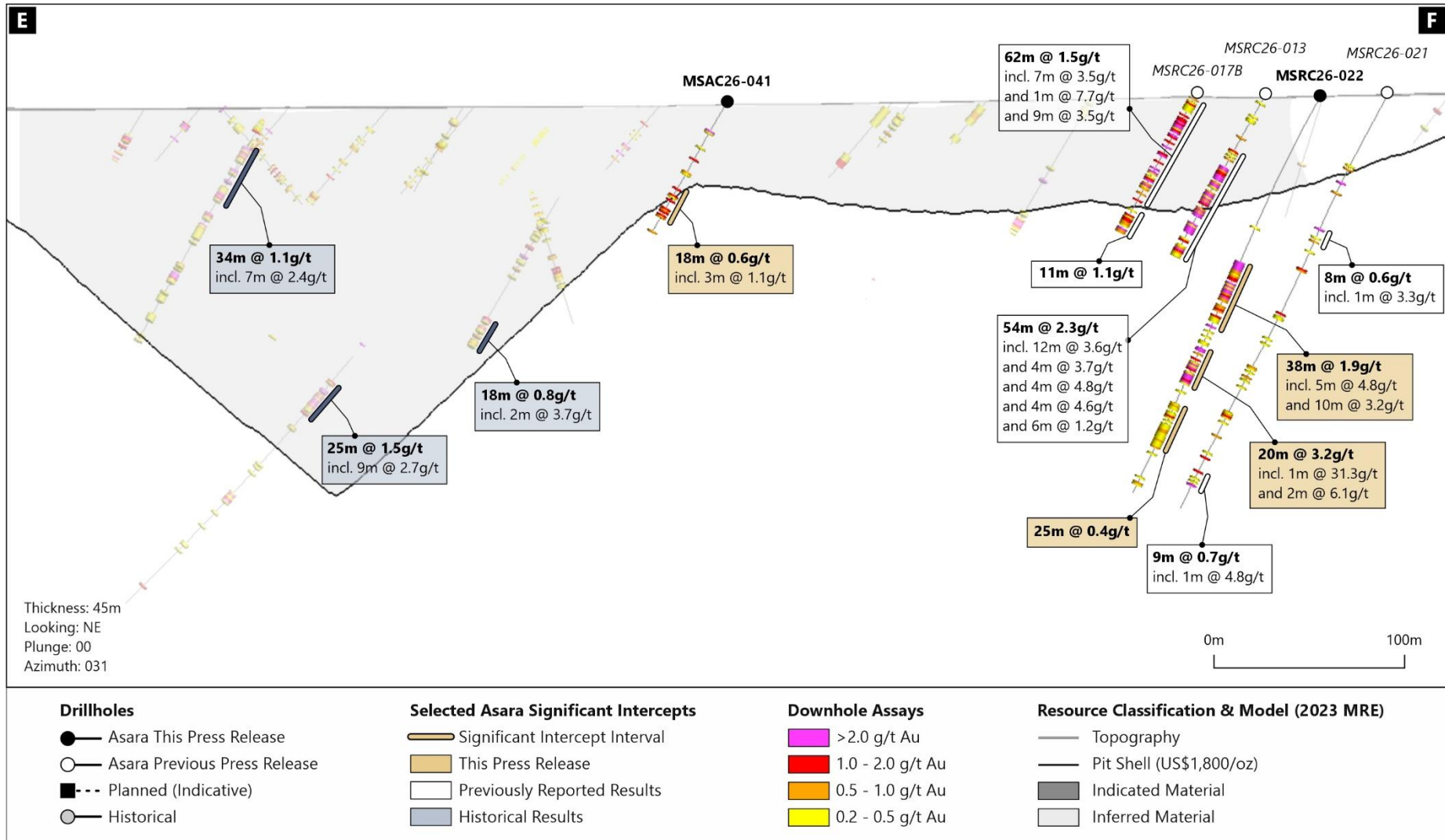


Figure 6: Cross section E-F indicating the existing MRE 2023 Indicated and Inferred classifications, the 2023 pit shell (US\$1,800), and recent drilling results (Intercept cut-off grade $\geq 0.3\text{g/t Au}$, intervals $\geq 2\text{m}$ in length, intervals are reported with $\leq 3\text{m}$ of continuous internal dilution).

Contact Information:

Matthew Sharples

Chief Executive Officer

+61 409 115 784

msharples@asararesources.com

This announcement was authorised for release by the Board of Directors.

About Asara Resources

Asara Resources Limited is an ASX listed exploration company with a portfolio of advanced minerals projects in Guinea, West Africa and in Chile, South America.

The Company's flagship project is the advanced Kada Gold Project in eastern Guinea. Guinea remains one of the most under-explored countries in West Africa. Asara has outlined an Indicated and Inferred Mineral Resource Estimate of 30.3Mt at 1.0g/t gold for 923Koz¹ (**Table 1**), the majority of which is shallow oxide-transitional gold mineralisation. Asara is focussed on growing the Mineral Resource Estimate. Most of the 150km² project area remains under explored and there is considerable upside for the discovery of additional oxide gold mineralisation.

Asara also holds the Paguanta Copper and Silver–Lead–Zinc Project in northern Chile and is pursuing divestment of this asset to focus on the Kada Gold Project.

At the adjacent Loreto Copper Project in Chile, Asara has signed a US\$17m Option and Joint Venture agreement with Teck Resources Chile Limitada (**Teck**) whereby Teck can acquire up to a 75% interest in the project.

Table 1: Kada Gold Project – 2023 JORC (2012) Mineral Resource Estimate

DEPOSIT	MATERIAL TYPE	MEASURED		INDICATED		INFERRED		TOTAL		
		Tonnes Mt	Grade g/t	Tonnes Mt	Grade g/t	Tonnes Mt	Grade g/t	Tonnes Mt	Grade g/t	Gold Ounces
Massan	Oxide	-	-	4.6	1.07	7.28	0.93	11.88	0.99	377,000
	Transitional	-	-	1.07	0.88	3.8	0.91	4.94	0.9	143,000
	Fresh	-	-	1.25	0.9	11.65	0.93	12.9	0.93	386,000
	TOTAL	-	-	6.92	1.01	22.8	0.93	29.72	0.95	906,000
Bereko	Oxide	-	-	-	-	0.48	0.92	0.48	0.92	14,000
	Transitional	-	-	-	-	0.06	1.05	0.06	1.05	2,000
	Fresh	-	-	-	-	0.04	1.01	0.04	1.01	1,000
	TOTAL	-	-	-	-	0.59	0.94	0.58	0.94	18,000
Total Kada Project	Oxide	-	-	4.6	1.07	7.76	0.93	12.37	0.98	391,000
	Transitional	-	-	1.07	0.88	3.92	0.91	4.99	0.9	145,000
	Fresh	-	-	1.25	0.9	11.69	0.93	12.94	0.93	387,000
	TOTAL	-	-	6.92	1.01	23.38	0.93	30.3	0.95	923,000

¹ ASX Announcement: Kada Mineral Resource Estimate Update improves confidence; more than 40% of oxide gold now indicated dated 10 October 2023.

Competent Persons Statement

The information in this press release that relates to exploration results is based on information compiled by Andrew de Klerk, who is a registered natural scientist with the South African Council for Natural Scientific Professions (SACNASP) and is a member of both the Geological Society of South Africa (GSSA) and the South African Institute of Mining and Metallurgy (SAIMM). Mr de Klerk is the VP of Exploration for the Company.

Mr de Klerk has sufficient experience that is relevant to the style of mineralisation and type of deposit under consideration and to the activity being undertaken to qualify as a Competent Person as defined in the 2012 Edition of the 'Australasian Code for Reporting of Exploration Results, Mineral Resources and Ore Reserves'.

Mr de Klerk consents to the inclusion in the report of the matters based on his information, in the form and context in which they appear.

Mineral Resource Estimate

The Company confirms that it is not aware of any new information or data that materially affects the information regarding the Kada Mineral Resource Estimate first reported by the Company in an ASX announcement dated 10 October 2023, and confirms that all material assumptions and technical parameters underpinning the Kada Mineral Resource estimate continue to apply and have not materially changed. The announcements are available to view at www.asararesources.com.au

Forward Looking Statements

Certain statements in this document are or maybe "forward-looking statements" and represent Asara's intentions, projections, expectations or beliefs concerning among other things, future exploration activities. The projections, estimates and beliefs contained in such forward-looking statements necessarily involve known and unknown risks, uncertainties and other factors, many of which are beyond the control of Asara, and which may cause Asara's actual performance in future periods to differ materially from any express or implied estimates or projections. Nothing in this document is a promise or representation as to the future. Statements or assumptions in this document as to future matters may prove to be incorrect and differences may be material. Asara does not make any representation or warranty as to the accuracy of such statements or assumptions.

Table 2: Collar information for drill holes reported.

Hole ID	Type	Phase	Easting (m)	Northing (m)	RL (m)	Dip (o)	Azimuth (o)	EOH (m)
Phase 1 Indicated Conversion Programme:								
MSRC26-017C	RC	1	456764	1224223	370	-60	295	139
MSRC26-022	RC	1	456829	1224213	371	-60	295	232
MSRC26-023	RC	1	456759	1224171	372	-60	295	198
MSRC26-025	RC	1	456784	1224199	371	-60	295	216
MSRC26-027	RC	1	456643	1224215	369	-60	295	162
MSRC26-028	RC	1	456677	1224208	370	-60	295	210
Phase 2 Inferred Extension Programme:								
MSRC26-024	RC	2	456560	1224957	384	-60	295	130
MSRC26-026	RC	2	456585	1225022	383	-60	295	114
MSAC26-039	AC	2	456619	1224424	367	-60	295	60
MSAC26-040	AC	2	456398	1224530	365	-60	295	97
MSAC26-041	AC	2	456563	1224379	367	-60	295	78
MSAC26-042	AC	2	456454	1224730	377	-60	295	102
MSAC26-043	AC	2	456584	1225097	381	-60	295	101
MSAC26-044	AC	2	456522	1225128	379	-60	295	108
MSAC26-045	AC	2	456415	1225141	379	-60	295	108
MSAC26-046	AC	2	456535	1225239	379	-60	295	108
MSAC26-047	AC	2	456426	1225252	377	-60	295	108

Notes:

- MS prefix denotes drilling within Massan Prospect.
- RC means Reverse Circulation drilling
- RCD means Reverse Circulation with a diamond drill core tail.
- Co-ordinate projection UTM, WGS 84 zone 29 North.

Table 3: Significant intercepts from RC, AC and DD drilling reported in this Press Release

Hole ID	From (m)	To (m)	Sig. Int. Au Grade (g/t)	Ore Type	Sample Type
PHASE 1 INDICATED CONVERSION PROGRAMME					
MSRC26-017C	6m	13m	7m @ 0.52g/t	Oxide	RC
<i>EOH 139m</i>	18m	139m	120m @ 1.20g/t		
<i>Incl.</i>	50m	53m	3m @ 3.91g/t	Oxide	RC
<i>and</i>	69m	75m	6m @ 2.24g/t		
<i>and</i>	121m	122m	1m @ 7.38g/t		
MSRC26-022	97m	135m	38m @ 1.87g/t		
<i>Incl.</i>	97m	102m	5m @ 4.82g/t	Fresh	RC
<i>and</i>	109m	119m	10m @ 3.15g/t		
	147m	167m	20m @ 3.21g/t		
<i>Incl.</i>	156m	157m	1m @ 31.27g/t	Fresh	RC
<i>and</i>	162m	164m	2m @ 6.06g/t		
	180m	205m	25m @ 0.40g/t	Fresh	RC
	225m	227m	2m @ 0.60g/t	Fresh	RC
MSRC26-023	5m	9m	4m @ 0.66g/t	Oxide	RC
	16m	18m	2m @ 1.34g/t	Oxide	RC
	22m	26m	4m @ 0.37g/t	Oxide	RC
	36m	37m	1m @ 3.11g/t	Oxide	RC
	70m	72m	2m @ 0.70g/t	Oxide	RC
	76m	128m	52m @ 0.96g/t		
<i>Incl.</i>	84m	92m	8m @ 2.39g/t	Fresh	RC
<i>EOH 198m</i>	139m	198m	59m @ 1.26g/t		
<i>Incl.</i>	174m	177m	3m @ 2.66g/t	Fresh	RC
<i>Incl.</i>	180m	186m	6m @ 2.28g/t		
<i>and</i>	188m	192m	4m @ 2.96g/t		
MSRC26-025	0m	18m	18m @ 0.94g/t	Oxide	RC
<i>Incl.</i>	9m	10m	1m @ 7.08g/t		
	26m	36m	10m @ 4.67g/t	Oxide	RC
<i>Incl.</i>	27m	30m	3m @ 14.81g/t		
	47m	63m	16m @ 0.63g/t	Oxide	RC
<i>Incl.</i>	47m	50m	3m @ 1.56g/t		
	83m	103m	20m @ 1.59g/t		
<i>Incl.</i>	88m	98m	10m @ 2.75g/t	Fresh	RC
<i>Incl.</i>	89m	90m	1m @ 15.86g/t		
	111m	161m	50m @ 1.20g/t		
<i>Incl.</i>	111m	118m	7m @ 2.10g/t	Fresh	RC
<i>and</i>	125m	126m	1m @ 7.66g/t		

Hole ID	From (m)	To (m)	Sig. Int. Au Grade (g/t)	Ore Type	Sample Type
MSRC26-025	172m	216m	44m @ 0.55g/t		
<i>EOH 216m</i>	<i>Incl.</i>	188m	202m	4m @ 1.04g/t	Fresh RC
MSRC26-027	1m	24m	23m @ 0.91g/t		
	<i>Incl.</i>	9m	12m	3m @ 3.39g/t	Oxide RC
	<i>Incl.</i>	10m	11m	1m @ 5.53g/t	
		29m	32m	3m @ 0.45g/t	Oxide RC
		36m	41m	5m @ 1.11g/t	Oxide RC
		62m	71m	9m @ 0.44g/t	Oxide RC
		77m	84m	7m @ 0.36g/t	Oxide RC
		<i>Awaiting Assays 112m - 162m</i>			
MSRC26-028		0m	16m	16m @ 1.02g/t	Oxide RC
		36m	60m	24m @ 1.40g/t	
	<i>Incl.</i>	36m	38m	2m @ 6.33g/t	Oxide RC
		66m	72m	6m @ 0.63g/t	Oxide RC
		85m	108m	23m @ 1.37g/t	
	<i>Incl.</i>	100m	104m	4m @ 5.26g/t	Fresh RC
	<i>Incl.</i>	100m	101m	1m @ 14.62g/t	
		147m	174m	27m @ 0.77g/t	
	<i>Incl.</i>	148m	158m	10m @ 1.49g/t	Fresh RC
PHASE 2 INFERRED EXTENSION PROGRAMME					
MSRC26-024		4m	31m	27m @ 0.38g/t	Oxide RC
		60m	64m	4m @ 0.34g/t	Oxide RC
		71m	72m	1m @ 5.42g/t	Oxide RC
		83m	85m	2m @ 0.73g/t	Oxide RC
MSRC26-026		38m	40m	2m @ 0.38g/t	Oxide RC
		60m	65m	5m @ 0.96g/t	
	<i>Incl.</i>	64m	65m	1m @ 3.56g/t	Oxide RC
MSAC26-039		11m	26m	15m @ 1.07g/t	Oxide AC
	<i>Incl.</i>	12m	15m	3m @ 3.00g/t	
<i>incl. 3m no recovery</i>		34m	55m	21m @ 0.65g/t	Oxide AC
	<i>Incl.</i>	41m	45m	4m @ 1.10g/t	
MSAC26-040		10m	12m	2m @ 1.25g/t	Oxide AC
		19m	52m	32m @ 0.49g/t	
	<i>Incl.</i>	47m	50m	3m @ 1.17g/t	Oxide AC
<i>incl. 1m no recovery</i>		59m	88m	29m @ 0.74g/t	Oxide AC
	<i>Incl.</i>	76m	80m	4m @ 2.20g/t	

Hole ID	From (m)	To (m)	Sig. Int. Au Grade (g/t)	Ore Type	Sample Type
MSAC26-041	16m	18m	2m @ 1.90g/t	Oxide	AC
	51m	69m	18m @ 0.63g/t	Fresh	AC
	<i>Incl.</i> 63m	66m	3m @ 1.10g/t		
MSAC26-042	16m	31m	15m @ 0.32g/t	Oxide	AC
	51m	71m	20m @ 0.61g/t	Oxide	AC
	<i>Incl.</i> 53m	61m	8m @ 1.05g/t		
	81m	87m	6m @ 1.07g/t	Oxide	AC
	99m	101m	2m @ 0.46g/t	Oxide	AC
MSAC26-043	<i>No Significant Intercepts</i>				AC
MSAC26-044	13m	15m	2m @ 0.56g/t	Oxide	AC
	34m	47m	13m @ 0.37g/t	Oxide	AC
	82m	88m	6m @ 0.62g/t	Oxide	AC
	<i>Incl.</i> 82m	84m	2m @ 1.54g/t		
MSAC26-045	98m	104m	6m @ 0.36g/t	Oxide	AC
MSAC26-046	20m	59m	39m @ 0.33g/t	Oxide	AC
	<i>Incl.</i> 46m	48m	2m @ 1.30g/t		
	66m	76m	10m @ 0.72g/t	Oxide	AC
	<i>Incl.</i> 70m	73m	3m @ 1.56g/t		
	88m	90m	2m @ 1.86g/t	Oxide	AC
MSAC26-047	<i>No Significant Intercepts</i>				AC

Appendix 1: JORC Code (2012 Edition), Assessment and Reporting Criteria

Section 1: Sampling Techniques and Data

Criteria	JORC Code Explanation	Explanation
Sampling Techniques	<p>Nature and quality of sampling (e.g. cut channels, random chips, or specific specialised industry standard measurement tools appropriate to the minerals under investigation, such as down hole gamma sondes, or handheld XRF instruments, etc.). These examples should not be taken as limiting the broad meaning of sampling.</p>	<p>The sampling described in this report refers to reverse circulation (RC), air core (AC) diamond (DD) drilling.</p> <p>All techniques and procedures described for RC drilling are equally applicable to AC drilling.</p> <p>Samples were all collected by qualified geologists or under the supervision of geologists.</p> <p>The samples are deemed representative of the rock being drilled.</p> <p>Sampling is conducted in accordance with QA/QC procedures in line with industry standards.</p> <p>RC drilling samples were obtained via a face-sampling hammer, with drill cuttings returned to surface through a cyclone. Samples were collected on nominal 1 m intervals and split at the rig using a 3-tier riffle splitter to produce a representative sub-sample for laboratory analysis. Drill chip samples were collected in numbered plastic bags, with bulk reject material retained on site.</p> <p>DD sampling was undertaken using diamond core drilling with (PQ/HQ) core size. Core was recovered in core trays and transported to a secure core facility for geological logging and sampling. Sampling intervals were defined by geological boundaries or nominal 1 m intervals where appropriate. Samples were typically taken as half-core, with the remaining half retained for reference</p>
	<p>Include reference to measures taken to ensure sample representivity and the appropriate calibration of any measurement tools or systems used.</p>	<p>Sampling is guided by Asara’s protocols and Quality Assurance and Quality Control procedures, in accordance with industry standards.</p> <p>Sample representivity was ensured using a face-sampling drilling hammer and a well-maintained cyclone and riffle splitter system, which was cleaned regularly to minimise contamination. Drill parameters were adjusted where necessary in wet or broken ground to optimise sample recovery. Sample weights and moisture content were monitored visually, and intervals exhibiting poor recovery or potential contamination were noted during logging. Measures were taken to prevent the collection of wet RC samples. Field duplicates were routinely collected every 20th sample to monitor sampling precision.</p> <p>Diamond core recovery was monitored and recorded for each run, with core loss documented and considered during geological interpretation. Core was oriented where practicable to improve structural data quality. Core was cut using a diamond saw, with the upper (top) half of the core consistently sampled to ensure a non-biased and non-selective sampling approach. The remaining half-core was retained for reference and future verification. Quarter-core sampling was undertaken selectively for duplicate samples to assess sampling precision.</p> <p>No portable analytical devices (e.g. handheld XRF or downhole sondes) were used to determine reportable gold assay results. All analytical results are derived from certified laboratory</p>

Criteria	JORC Code Explanation	Explanation
	<p>Aspects of the determination of mineralisation that are Material to the Public Report.</p>	<p>methods. Laboratory instruments were calibrated in accordance with the laboratory's internal QA/QC procedures and accreditation standards.</p> <p>Mineralisation was determined through laboratory assay of RC and diamond drill samples for gold using a 50 g fire assay with Atomic Absorption Spectrometry (AAS) finish.</p> <p>Samples were initially crushed using a jaw crusher, followed by secondary crushing to achieve 90% passing –2 mm using a RSD Boyd crusher. A 250–300 g split was then pulverised using either an LM2 or ALSTO ring mill to produce a pulp with a nominal 85% passing –75 µm, suitable for fire assay analysis.</p> <p>Sampling intervals, methods and QA/QC procedures are considered appropriate for the style of mineralisation and stage of exploration.</p> <p>The sampling approach provides sufficient confidence in the representivity and quality of the assay data to support the reporting of exploration results and, where applicable, Mineral Resource estimation. No material biases related to sampling techniques, sample recovery, or analytical methodology have been identified.</p>
Drilling Techniques	<p>Drill type (e.g. core, reverse circulation, open-hole hammer, rotary air blast, auger, Bangka, sonic, etc.) and details (e.g. core diameter, triple or standard tube, depth of diamond tails, face-sampling bit or other type, whether core is oriented and if so, by what method, etc.).</p>	<p>RC drilling was undertaken using a face-sampling hammer with 139.7 mm (5½-inch) drill rods. Drilling was completed by experienced contractors employing standard industry practices to minimise downhole contamination and maintain sample integrity, including appropriate hole cleaning and equipment maintenance.</p> <p>Diamond drilling was undertaken using HQ triple-tube core barrels where ground conditions warranted, in order to maximise core recovery and preserve sample quality. Core orientation tools were used where practicable, particularly in fresh rock, to support the collection of reliable structural data.</p> <p>Drill hole collar locations were recorded using handheld GPS with an estimated positional accuracy of approximately ±5 m. Coordinates were collected in the WGS84 datum, UTM Zone 29N.</p> <p>The majority of drill holes were planned with an inclination of approximately –60° and an azimuth of 295°. Drill orientations were determined based on a drill hole orientation and spacing study completed by Micon International Ltd, which concluded that this orientation was optimal for intersecting the interpreted multiple vein sets associated with the mineralisation.</p> <p>Downhole surveys were completed where practicable at nominal 30 m intervals down hole to accurately define drill hole trajectories and support geological interpretation and data integrity.</p>
Drill sample recovery	<p>Method of recording and assessing core and chip sample recoveries and results assessed.</p>	<p>RC sample recovery was assessed qualitatively through visual inspection of drill returns at the cyclone and monitoring of sample volume and condition. Sample moisture, degree of fines, and any evidence of sample loss or contamination were recorded during geological logging. Intervals with poor recovery or compromised sample quality were noted in the database and considered during interpretation.</p> <p>Diamond core recovery was measured and recorded for each drill run, with recovery expressed as a percentage of the drilled interval. Core loss zones were clearly documented during</p>

Criteria	JORC Code Explanation	Explanation
		<p>logging. Rock Quality Designation (RQD) and core condition were also recorded to assist in assessing sample quality and geological confidence.</p> <p>Measures taken to maximise sample recovery and ensure representative nature of the samples.</p> <p>RC drilling utilised a face-sampling hammer to improve sample representivity. The RC rig was equipped with an auxiliary compressor and air boosters to assist in maintaining dry, high-quality samples, particularly in zones of elevated groundwater inflow. Drill parameters were adjusted where necessary to optimise recovery. Where wet samples were encountered and sample quality could not be adequately maintained, RC drilling was temporarily discontinued until conditions improved, thereby minimising the risk of sample degradation or contamination.</p> <p>Diamond drilling employed HQ triple-tube core barrels in areas of poorer ground conditions to maximise recovery. Core handling procedures were designed to minimise breakage and loss, including careful extraction, transport and storage. Core was cut using a diamond saw, with the upper half of the core consistently sampled to ensure a representative and non-selective sampling approach.</p> <p>Whether a relationship exists between sample recovery and grade and whether sample bias may have occurred due to preferential loss/gain of fine/coarse material.</p> <p>No relationship is considered to exist between sample recovery and assay grade for either RC or diamond drilling. Review of recovery data against assay results indicates that acceptable sample recoveries were achieved using RC drilling methods, and no sample bias is interpreted to have occurred due to preferential loss or gain of fine or coarse material. Reduced recoveries observed locally within the transition zone have not been shown to materially influence reported grades. Overall, the sampling and recovery methods are considered appropriate for the style of mineralisation and the reporting of Exploration Results and, where applicable, Mineral Resources.</p>
Logging	<p>Whether core and chip samples have been geologically and geotechnically logged to a level of detail to support appropriate Mineral Resource estimation, mining studies and metallurgical studies.</p> <p>Whether logging is qualitative or quantitative in nature. Core (or costean, channel, etc) photography.</p>	<p>Logging of RC drill chips recorded lithology, mineralogy, mineralisation, weathering, alteration, colour and other relevant geological features. RC logging was completed by qualified geologists using a standardised logging system designed to ensure consistency and repeatability across the drill programme.</p> <p>Diamond drill core was logged in detail by qualified geologists for lithology, alteration, mineralisation, weathering, veining and structure. Geotechnical logging, including core recovery and RQD, was completed to support geological interpretation and future mining and engineering studies.</p> <p>All geological logging and associated sampling information were captured and stored in Seequent's MX Deposit geological database. The level of logging detail achieved is considered appropriate for the style of mineralisation and the Resource category being reported, and is sufficient to support Exploration Results reporting and, where applicable, Mineral Resource estimation.</p> <p>RC chip logging was primarily qualitative, based on visual assessment of drill chips. RC chip trays were systematically prepared and photographed to provide a permanent visual record of lithological and mineralogical characteristics and to support geological interpretation and verification.</p> <p>Diamond core logging was both qualitative and quantitative. Qualitative observations included lithology, alteration and</p>

Criteria	JORC Code Explanation	Explanation
		mineralisation styles, while quantitative measurements included core recovery, RQD, structural measurements (where oriented core was available), and sample interval lengths. Diamond core trays were photographed wet and dry prior to and after sampling, providing a permanent and auditable record of core condition and geological features.
	The total length and percentage of the relevant intersections logged.	All RC and diamond drill holes were logged in full from collar to end of hole, representing 100% of drilled intervals, including both mineralised and unmineralised sections.
Sub-sampling techniques and sample preparation	If core, whether cut or sawn and whether quarter, half or all core taken.	Not applicable for RC drilling. RC drill chips were split at the rig using a riffle splitter to obtain a representative sub-sample. Diamond drill core was cut using a diamond saw. Half-core samples were taken, with the upper half of the core consistently sampled to ensure a non-selective and unbiased sampling approach. The remaining half-core was retained for reference and future verification.
	If non-core, whether riffled, tube sampled, rotary split, etc and whether sampled wet or dry.	RC samples were collected via a cyclone and riffle split at the drill rig to produce a representative sub-sample. Sampling was undertaken under predominantly dry conditions. On the rare occasions where wet samples were encountered, samples were dried prior to splitting with a riffle splitter to ensure sample integrity and representivity. Where excessive groundwater inflow adversely affected sample quality and dry sampling conditions could not be maintained, RC drilling was temporarily discontinued until conditions improved.
	For all sample types, the nature, quality and appropriateness of the sample preparation technique.	Samples were transported by road to the Proslabs laboratory in Kouroussa, Guinea under standard chain-of-custody procedures. Sample preparation for all RC and diamond drill samples followed industry best practice and procedures considered appropriate for gold mineralisation At the laboratory, all samples were weighed, dried and crushed to -2 mm using a jaw crusher. A split of the crushed material was subsequently pulverised in a mill to achieve a nominal particle size of 90% passing 75 µm, producing a homogeneous pulp suitable for fire assay analysis. The sample preparation procedures are considered appropriate for the grain size and style of mineralisation and suitable for the reporting of Exploration Results and, where applicable, Mineral Resource estimation.
	Quality control procedures adopted for all sub-sampling stages to maximise representivity of samples.	Asara has established protocols governing sample preparation at the laboratories and the collection and assessment of analytical data, designed to ensure that consistent and accurate procedures are applied in producing representative samples. These protocols are aligned with industry best practice and are routinely reviewed by Company personnel. At the laboratory, crusher and pulveriser equipment were flushed with barren material at the start of each batch and cleaned with compressed air between each sample to minimise the risk of cross-contamination. These procedures are considered effective in maintaining sample integrity and ensuring the representivity and reliability of analytical results.
	Measures taken to ensure that the sampling is representative of the in-situ material collected, including for instance results for field duplicate/second-half sampling.	Sampling was carried out in accordance with Asara's established sampling protocols, aligned with industry best practice, and designed to ensure that collected samples are representative of the in-situ material intersected by drilling.

Criteria	JORC Code Explanation	Explanation
		<p>Representative sampling was achieved through the use of a face-sampling hammer and riffle splitting for RC drilling, and a consistent half-core sampling methodology for diamond drilling, with the same half of core sampled throughout the programme to avoid selective bias.</p> <p>Field quality control procedures included the routine insertion of certified reference materials (assay standards), blanks, and field duplicates into the sample stream, at an average insertion rate of approximately 1 in 20.</p> <p>QA/QC results were reviewed on a batch-by-batch basis, and assay results were only released into the Seequent MX Deposit geological database once all QA/QC checks had passed, or any identified issues had been appropriately investigated and resolved either in the field or in collaboration with the analytical laboratory.</p>
	Whether sample sizes are appropriate to the grain size of the material being sampled.	The sample sizes are considered appropriate to correctly represent the style of mineralisation, the thickness and consistency of the intersections.
Quality of assay data and laboratory tests	The nature, quality and appropriateness of the assaying and laboratory procedures used and whether the technique is considered partial or total.	<p>Gold assays for RC and diamond drill samples were completed using a 50 g fire assay with Atomic Absorption Spectrometry (AAS) finish (FAA50), which is considered a total assay technique for gold. The analytical method is appropriate for the style of mineralisation and the reporting of Exploration Results and, where applicable, Mineral Resources.</p> <p>Sample preparation and assaying were undertaken following industry best practice and are considered suitable for the grain size and mineralogical characteristics of the mineralisation.</p>
	For geophysical tools, spectrometers, handheld XRF instruments, etc., the parameters used in determining the analysis including instrument make and model, reading times, calibrations factors applied and their derivation, etc.	No geophysical tools, downhole sondes, or handheld XRF instruments were used to determine assay results reported in this Public Report. All reported analytical results are derived from certified laboratory assay methods.
	Nature of quality control procedures adopted (e.g. standards, blanks, duplicates, external laboratory checks) and whether acceptable levels of accuracy (i.e. lack of bias) and precision have been established.	<p>Field quality control procedures included the routine insertion of certified reference materials (assay standards), blanks, and field duplicates into the sample stream at an average insertion rate of approximately 1 in 20.</p> <p>At the laboratory, the crusher and pulveriser were flushed with barren material at the start of each batch and cleaned with compressed air between each sample to minimise the risk of cross-contamination. Sample preparation checks for fineness were undertaken by the laboratory as part of their internal quality control procedures to confirm that the target grind size of 90% passing 75 µm was achieved.</p> <p>The laboratory also reports internal laboratory QA/QC results, which were reviewed alongside field QA/QC data. All QA/QC results were assessed on a batch-by-batch basis, and assay results were only released into the Seequent MX Deposit geological database once all QA/QC criteria had been met.</p> <p>Review of QA/QC performance indicates that acceptable levels of analytical accuracy and precision have been achieved, with no evidence of systematic bias.</p>
Verification of sampling and assaying	The verification of significant intersections by either independent or alternative company personnel.	Significant assay results and geological interpretations were reviewed by Company senior geologists independent of the day-to-day sampling activities. Verification included checks of drill hole geology, sampling intervals, assay results, and

Criteria	JORC Code Explanation	Explanation
		QA/QC performance to confirm the validity of reported intersections prior to release.
	The use of twinned holes.	None of the drill holes in this report are twinned.
	Documentation of primary data, data entry procedures, data verification, data storage (physical and electronic) protocols.	Primary geological, sampling and assay data were recorded digitally using standardised logging and sampling procedures. Data entry was subject to validation checks prior to upload into Seequent's MX Deposit geological database. Hard copy records, including drill logs, sample tickets, and laboratory certificates, are retained for verification purposes. Electronic data is stored on secure Company Sharepoint servers with controlled access.
	Discuss any adjustment to assay data.	The primary data is kept on file. There were no adjustments to the assay data.
Location of data points	Accuracy and quality of surveys used to locate drill holes (collar and down-hole surveys), trenches, mine workings and other locations used in Mineral Resource estimation.	Drill hole collar locations were initially recorded using handheld GPS with an estimated positional accuracy of approximately ± 5 m while drilling was ongoing. Upon completion of drilling, all drill hole collars were resurveyed using Differential GPS (DGPS), achieving a positional accuracy of approximately ± 0.1 m in X, Y and Z coordinates. Downhole surveys were completed using a north-seeking downhole gyroscopic survey tool, with measurements taken at nominal 30 m intervals, where practicable, and at the end of hole. The quality and accuracy of the downhole survey data are considered appropriate for geological interpretation and Mineral Resource evaluation.
	Specification of the grid system used.	Location data was collected in UTM grid WGS84, zone 29 North.
	Quality and adequacy of topographic control.	Topographic control was established by traversing from the nearest national control point located in the town of Siguri and by the installation of multiple concrete control points across the prospect area.
Data spacing and distribution	Data spacing for reporting of Exploration Results.	Drill hole spacing and distribution at the Massan Prospect were determined based on geological interpretation, style of mineralisation, and exploration objectives. A drill spacing study conducted by Micon International Ltd concluded that a nominal spacing of 30 m \times 30 m was optimal for establishing geological and grade continuity within the prospect.
	Whether the data spacing, and distribution is sufficient to establish the degree of geological and grade continuity appropriate for the Mineral Resource and Ore Reserve estimation procedure(s) and classifications applied.	The spacing and distribution of RC and diamond drill holes are considered sufficient to demonstrate geological and grade continuity at the scale required for the Resource category being reported. Drilling density in key areas supports the interpretation of mineralised domains and provides an appropriate dataset for Mineral Resource estimation, where applicable. Diamond drilling was used selectively to provide additional geological and structural confidence.
	Whether sample compositing has been applied.	There was no sample compositing.
Orientation of data in relation to geological structure	Whether the orientation of sampling achieves unbiased sampling of possible structures and the extent to which this is known, considering the deposit type.	The orientation of RC and diamond drill holes was designed to intersect the interpreted mineralised structures as close to perpendicular as practicable, based on the current geological understanding of the Massan Prospect. The chosen drill orientations are considered appropriate for the style of mineralisation and are not expected to introduce significant sampling bias related to structural orientation.

Criteria	JORC Code Explanation	Explanation
	If the relationship between the drilling orientation and the orientation of key mineralised structures is considered to have introduced a sampling bias, this should be assessed and reported if material.	<p>The majority of drill holes were planned with an inclination of approximately -60° and an azimuth of 295°, based on a drill hole orientation and spacing study conducted by Micon International Ltd. The study concluded that this orientation was optimal for intersecting the multiple vein sets recognised at Massan.</p> <p>No significant sampling bias related to drilling orientation has been identified. Where local deviations from optimal intersection angles may occur due to geological complexity, this is not considered to materially affect the representivity of the sampling or the interpretation of mineralisation.</p>
Sample security	The measures taken to ensure sample security.	<p>RC and diamond drill samples were sealed and stored securely on site following collection and prior to dispatch. Samples were then collected by laboratory staff and transported by road to the Proslabs laboratory in Kouroussa, Guinea.</p> <p>Chain-of-custody procedures were maintained throughout sample handling and transport. Bulk sample rejects and assay pulps were retained by the laboratory and/or the Company for reference, verification and potential future work. These measures are considered appropriate to ensure the security and integrity of samples from collection through to analysis.</p>
Audits or reviews	The results of any audits or reviews of sampling techniques and data.	<p>Asara's sampling techniques and procedures were reviewed by RPM Global prior to the release of a JORC-compliant Mineral Resource in March 2022, and were deemed appropriate for the style of mineralisation and the reporting of Mineral Resources.</p> <p>Since that review, Asara has implemented a higher frequency of QA/QC insertions, strengthening the robustness of sampling and analytical controls. QA/QC results continue to be reviewed routinely by Company personnel and, where relevant, by independent consultants. Any issues identified are investigated and resolved prior to the reporting or use of data in Mineral Resource estimation.</p>

Section 2: Reporting of Exploration Results

Criteria	JORC Code explanation	Explanation
Mineral tenement and land tenure status	Type, reference name/number, location and ownership including agreements or material issues with third parties such as joint ventures, partnerships, overriding royalties, native title interests, historical sites, wilderness or national park and environmental settings.	<p>The reported drilling results are from the Kada permit, which is held under Permit A/2021/1638/MMG/SGG, located in Guinea. The Kada permit covers the Massan Prospect and associated exploration areas.</p> <p>Asara Resources Ltd has the right to earn up to a 75% interest in the Kada permit by funding a Feasibility Study, under the terms of an earn-in agreement. There are no other known joint ventures, partnerships, overriding royalties, or third-party agreements materially affecting the permit at the time of reporting.</p> <p>The Company is not aware of any material native title interests, historical sites, wilderness areas, national parks, or environmentally protected areas within the permit area that would materially impact exploration activities.</p>
	The security of the tenure held at the time of reporting along with any known impediments to obtaining a licence to operate in the area.	<p>Following a country-wide review of mineral exploration licences by the Guinean Ministry of Mines, the Company has received confirmation from the Guinean authorities that its existing Kada and Bamfêle licences remain in good standing. The Company anticipates that both licences will be renewed with the official launch of DAMANDA on 20 December 2025, the new digital operating platform of mining and exploration permits for Guinea that supersedes the previously closed mining cadastre.</p> <p>At the time of reporting, there are no known material impediments to maintaining tenure or to obtaining a licence to operate in the area. Exploration activities are conducted in accordance with applicable Guinean mining and environmental regulations, and the Company is not aware of any issues that would materially impact its ability to continue exploration on the Kada permit.</p>
Exploration done by other parties	Acknowledgment and appraisal of exploration by other parties.	<p>The area currently covered by the Kada permit has undergone previous mineral exploration. Newmont conducted exploration activities on the permit between 2009 and 2012, which included regional exploration programmes typical of early-stage gold exploration.</p> <p>Details of historical work have been reviewed where available and have informed the Company's geological understanding of the area. However, the Exploration Results reported herein are based solely on drilling and sampling completed by Asara and its contractors.</p>
Geology	Deposit type, geological setting and style of mineralisation.	<p>The Kada Project covers an area of approximately 100 km² and is located within the Siguiri Basin in Guinea. The project is situated approximately 36 km along strike and to the south of the Siguiri Gold Mine, a >10 Moz gold deposit operated by AngloGold Ashanti.</p> <p>Gold mineralisation at Kada is interpreted to be orogenic in style, hosted within structurally controlled shear zones and associated quartz veining developed within a variably weathered bedrock sequence. Mineralisation occurs across oxide, transition and fresh rock domains, with gold associated with multiple generations of quartz veining, sulphide development, and characteristic alteration assemblages.</p> <p>The geological setting and mineralisation style at Kada are consistent with other major gold deposits within the Siguiri Basin, supporting the prospectivity of the project and the</p>

Criteria	JORC Code explanation	Explanation
		potential for continuity of mineralisation along strike and at depth.
Drill hole Information	<p>A summary of all information material to the understanding of the exploration results including a tabulation of the following information for all Material drill holes:</p> <ul style="list-style-type: none"> easting and northing of the drill hole collar elevation or RL (Reduced Level – elevation above sea level in metres) of the drill hole collar dip and azimuth of the hole down hole length and interception depth hole length. 	<p>Drill hole collar coordinates (easting and northing), elevations (RL), azimuths, dips, end-of-hole depths and significant intercepts are reported in the accompanying tables and figures within this announcement. Drill hole locations were surveyed using DGPS for collar positions and north-seeking gyroscopic downhole survey tools at nominal 30 m intervals, where practicable.</p> <p>Appropriate locality plan maps and supporting cross-sections accompany this announcement, illustrating drill hole locations, orientations, and the spatial relationship of reported results to geological interpretation.</p> <p>Further information relating to previous drill hole results is available on the Asara Resources Ltd website.</p> <p>ASX Announcements – Asara Resources</p> <p>No material drill hole information has been omitted from this report in a manner that would render the disclosure misleading.</p>
	<p>If the exclusion of this information is justified on the basis that the information is not Material and this exclusion does not detract from the understanding of the report, the Competent Person should clearly explain why this is the case.</p>	<p>There has been no exclusion of information.</p>
Data aggregation methods	<p>In reporting Exploration Results, weighting averaging techniques, maximum and/or minimum grade truncations (eg cutting of high-grades) and cut-off grades are usually Material and should be stated.</p>	<p>For the purposes of reporting significant intercepts, a cut-off grade of 0.3 g/t gold over 2 m has been applied. In calculating reported intercepts, up to 3 m (downhole) of continuous internal waste was permitted within mineralised intersections, consistent with the interpreted style of mineralisation.</p> <p>Reported intercept grades are length-weighted averages of assay results. No weighting, top-capping, or high-grade cutting techniques have been applied to the data reported in this announcement.</p> <p>Assay results are generally quoted rounded to one or two decimal places, reflecting the analytical precision of the assay method and standard industry reporting practice.</p>
	<p>Where aggregate intercepts incorporate short lengths of high-grade results and longer lengths of low grade results, the procedure used for such aggregation should be stated and some typical examples of such aggregations should be shown in detail.</p>	<p>Any aggregation done uses a length weighted average.</p>
	<p>The assumptions used for any reporting of metal equivalent values should be clearly stated.</p>	<p>Metal equivalent values are not reported in this announcement.</p>
Relationship between mineralisation widths and intercept lengths	<p>These relationships are particularly important in the reporting of Exploration Results.</p>	<p>The relationship between reported intercept lengths and true mineralisation widths is an important consideration in the interpretation of Exploration Results. The orientation of the mineralised zones has been established, and drilling was planned to intersect the mineralisation in a near-perpendicular manner where practicable, in order to provide representative intercepts and minimise orientation-related bias.</p>

Criteria	JORC Code explanation	Explanation
	If the geometry of the mineralisation with respect to the drill hole angle is known, its nature should be reported.	All results are listed in down-hole lengths. The orebody is considered to be a stockwork of veins with three major orientations.
	If it is not known and only the down hole lengths are reported, there should be a clear statement to this effect (e.g. 'down hole length, true width not known').	All results are listed in down-hole lengths. The orebody is considered to be a stockwork of veins with three major orientations.
Diagrams	Appropriate maps and sections (with scales) and tabulations of intercepts should be included for any significant discovery being reported. These should include, but not be limited to a plan view of drill hole collar locations and appropriate sectional views.	Appropriate plans, sections and long sections accompany the results and illustrate drill hole locations, traces, geological interpretation and significant intercepts. Diagrams are drawn to scale and include orientation and coordinate information where relevant.
Balanced reporting	Where comprehensive reporting of all Exploration Results is not practicable, representative reporting of both low and high-grades and/or widths should be practiced to avoid misleading reporting of Exploration Results.	The accompanying document is considered to represent a balanced report.
Other substantive exploration data	Other exploration data, if meaningful and material, should be reported including (but not limited to): geological observations; geophysical survey results; geochemical survey results; bulk samples – size and method of treatment; metallurgical test results; bulk density, groundwater, geotechnical and rock characteristics; potential deleterious or contaminating substances.	There is no other exploration data which is considered material to the results reported in the announcement.
Further work	The nature and scale of planned further work (e.g. tests for lateral extensions or depth extensions or large-scale step-out drilling).	Further exploration and infill drilling are currently ongoing and will continue to target the Massan MRE area as well as explore extensions to the south, north and at depth.
	Diagrams clearly highlighting the areas of possible extensions, including the main geological interpretations and future drilling areas, provided this information is not commercially sensitive.	Refer to main body of this report.